




Kingwood Common Loop

12.7km

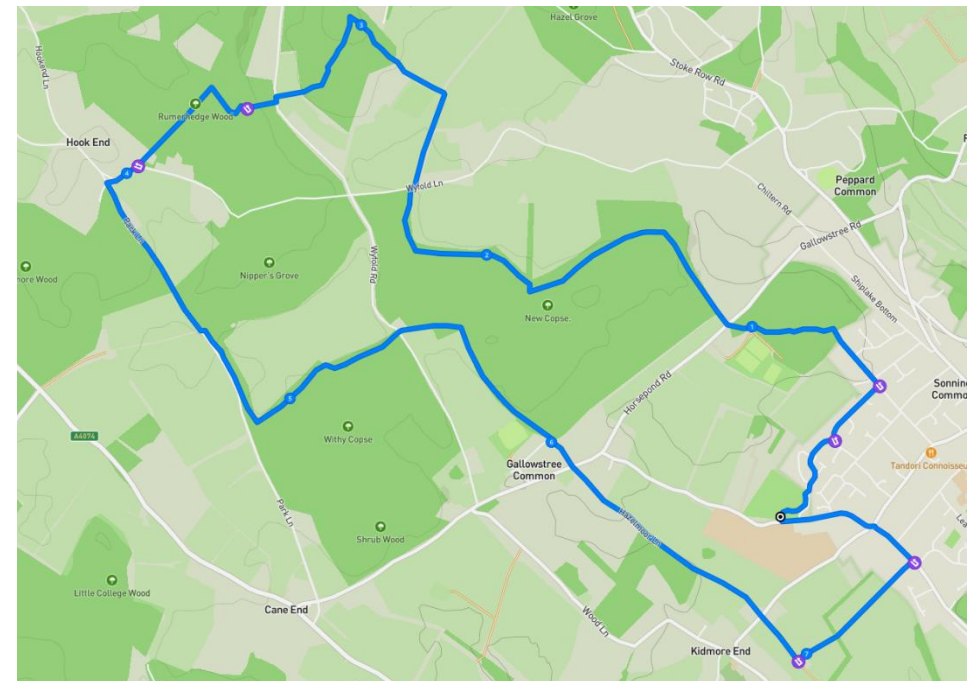


ROUTE



1. Start and finish outside Kidmore End War Memorial Hall, at Memorial Park where parking is available.
2. From Memorial Park car park, take the footpath to the right round the park parallel to Kedge Road, heading away from the main road. Join Kedge Road at the corner of the park as you head into the housing estate. Continue along Kedge Road and onto Lambourne Road. At T-junction with Orchard Avenue turn left.
3. At the end of Orchard Avenue, turn left onto Woodlands Road and continue to the end of the road into the woods (Old Copse).
4. At the end of the fence continue straight then take the left footpath after the post with yellow arrows. Veer right when the path splits and continue on the path. Pass Rotherfield United FC grounds to your left, staying in the

MAP



<https://footpathapp.com/routes/72fd5ed4-0165-4c32-8106-99f7be3115cf>



Kingwood Common Loop




woods and follow the signed footpath straight on until you reach and cross Horsepond Road. **Take care crossing the road.**

5. Take the footpath ahead into New Copse and continue straight on. Turn left at the t-junction of paths and keep straight on to a wooden fence. Go through the gap and keep left on the path through the woods. Go straight on with the open field to your right. At the next path junction keep right and continue on until you reach the road. Wyfold Lane. **Take care crossing the road.** Go ahead onto the footpath towards Kingwood Common.
6. Go straight on this footpath passing vineyards right and left until you reach a left turn. Turn left through the gate (Wyfold Court Estate) and keep straight on the path until you reach a left turn. Go left and keep on the path through the woods passing through 3 metals gates until you reach Busgrove Lane. **Take care crossing the road.**
7. Go straight over towards Hook End. Veer right at the first footpath junction avoiding the private woodland. Turn left following the yellow arrows passing fencing to your left until you reach a road. Turn right and walk along the road to the next junction, turning left into Park Lane (this is a quite lane with little traffic).
8. Continue on Park Lane until you reach a crossroad of paths and turn left (slightly after the turn the path is signed Bridleway Kingwood Common). On your left is Nipper's Grove, fenced off.
9. Turn right on the first footpath, walking parallel with the road. Eventually the footpath turns left and continues through the woods with an open field to the left. Gradually it goes uphill until you reach **Wyfold Road. Carefully cross** and continue straight on. Go through an opening in a small fence and turn right.
10. Go along this footpath, eventually passing Kidmore End Cricket Club on your right and reaching a fence out onto The Hamlet.
11. Go through the gap, left on The Hamlet and **carefully cross Horsepond Road.** Walk straight down Hazelmoor Lane until Kidmore Lane. **Take care crossing the road.**
12. Continue straight on until you reach a wooden gate on your left. Go through the gate and across the field straight ahead. The field may have cows in it. If so, see alternative route below.
13. If there are no cows, go straight across the field towards the woods. Go through the gate in the woods and straight on, keeping to the footpath across the field. Please do not trample the crops.



Kingwood Common Loop



14. Go through the gate at the end of the field and up the narrow lane until you reach Kennylands Road.
15. Turn left onto Kennylands Road and at the next corner cross carefully onto Reades Lane, straight ahead. Continue until you reach Memorial Park car park and the end of the walk.

Alternative route

Instead of taking the left turn through the gate and across the field, continue straight on along Hazelmoor Lane until you pass a large house (Vine's Farm).

Turn left when the footpath bends right, go through the gate and keep to the footpath with fields to your left and right.

Go onwards through the woods and stay on the footpath out onto Kennylands Road.

Turn left and continue along Kennylands Road and back onto point 15 of the original route

Alphabet Game

Play the alphabet game by trying to spot something in your surroundings starting with each letter of the alphabet in turn.

